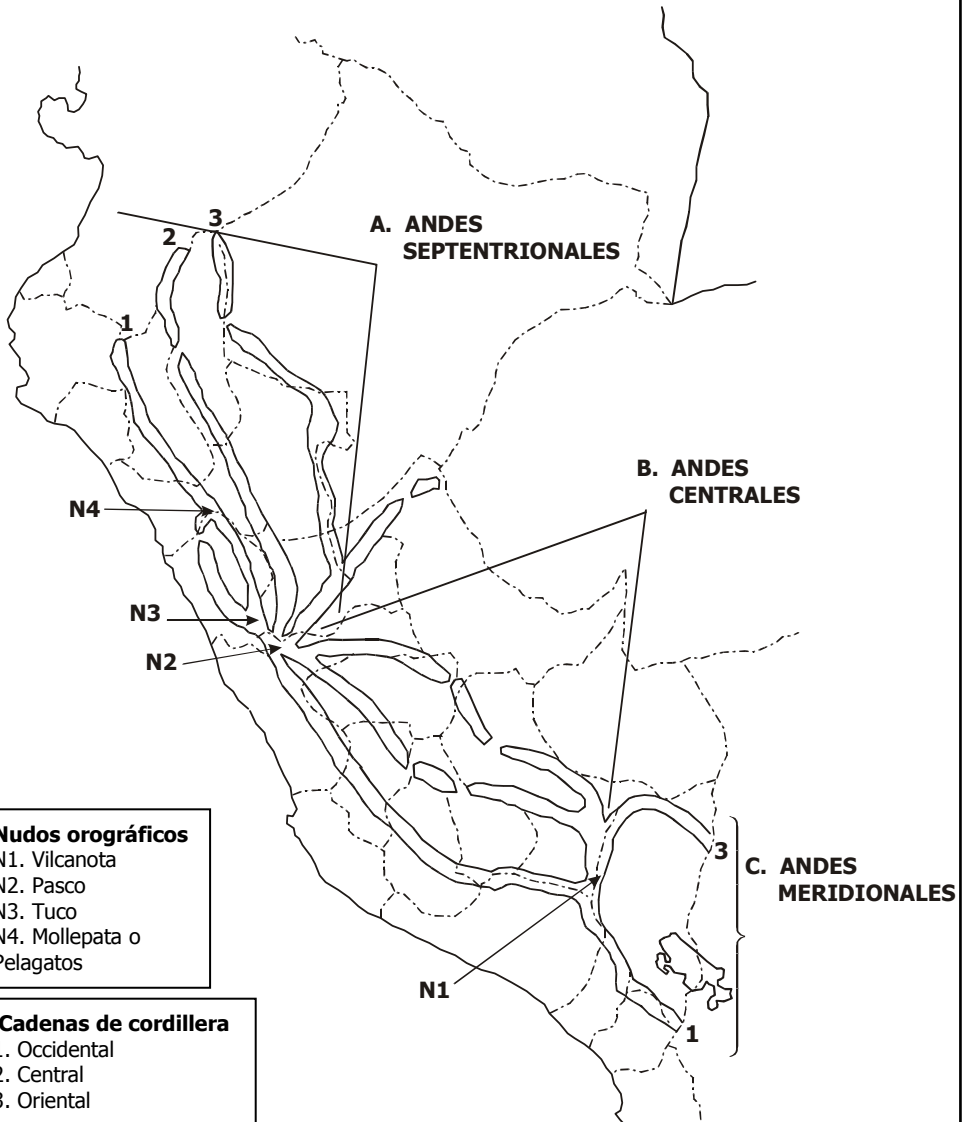
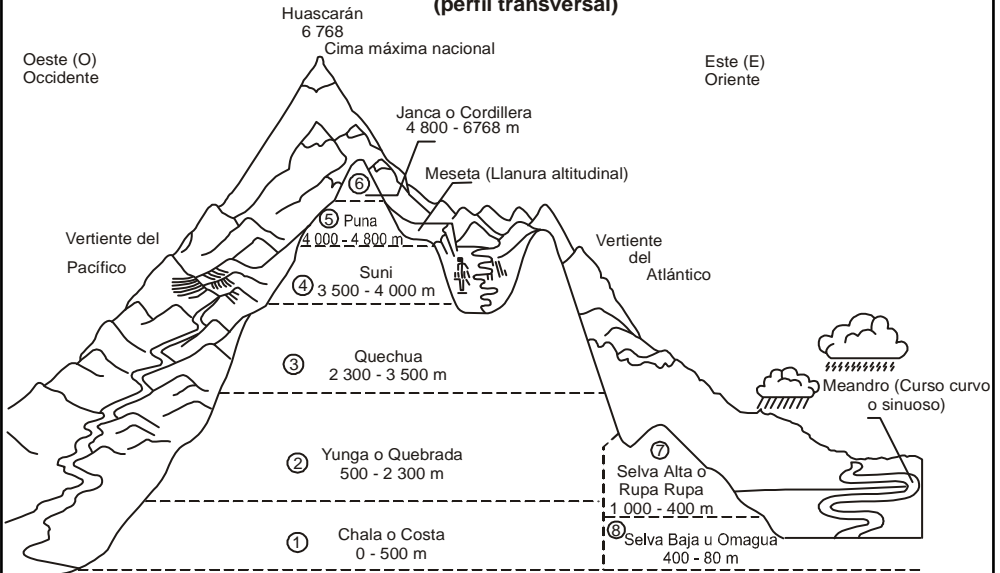


# MORFOLOGIA DEL TERRITORIO PERUANO

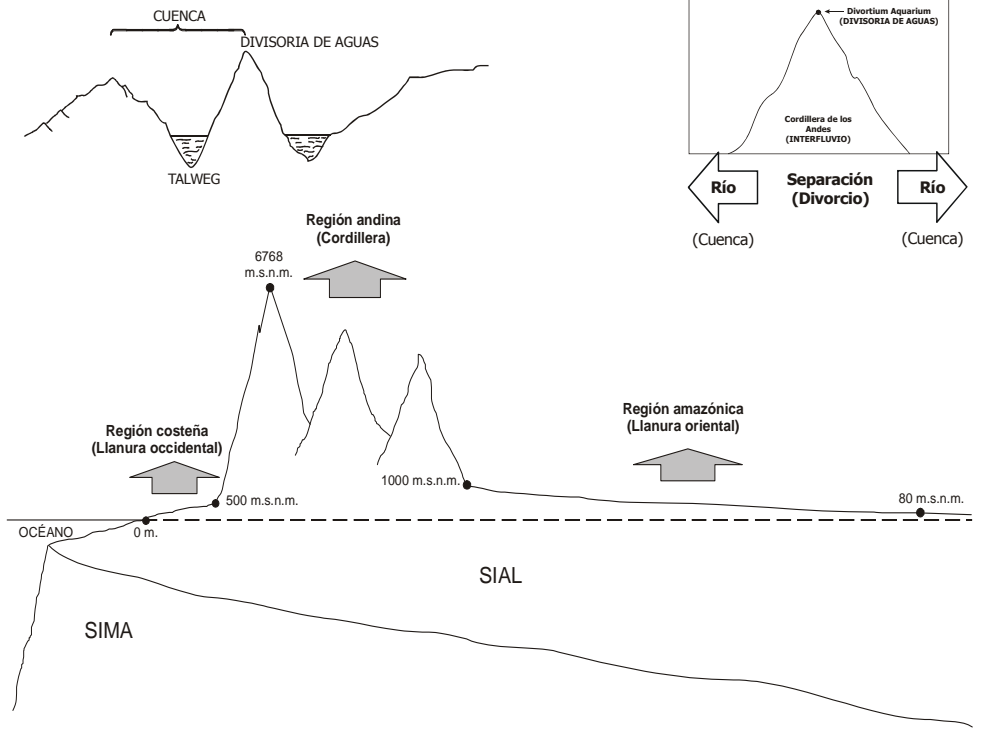
1.- Escribe el nombre y colorea los sectores de los andes peruanos.




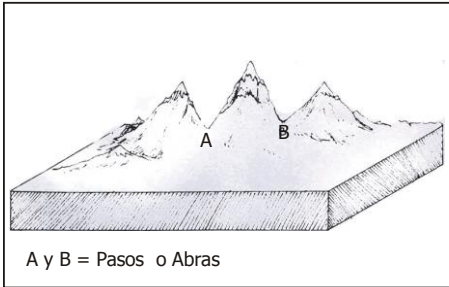
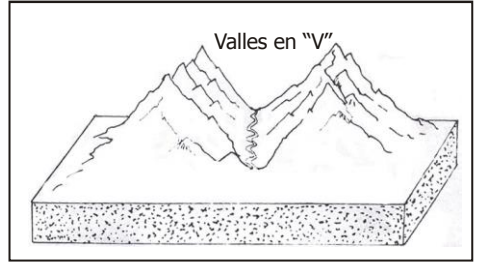
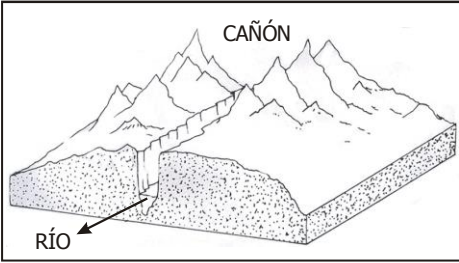
**Los ocho pisos altitudinales o ecológicos (perfil transversal)**



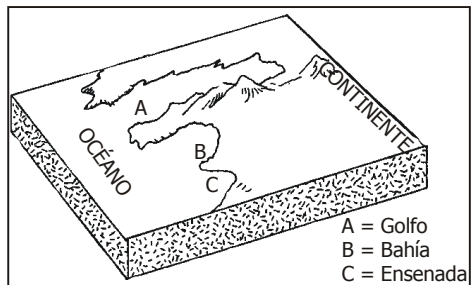
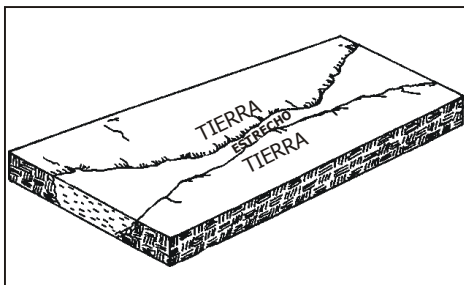
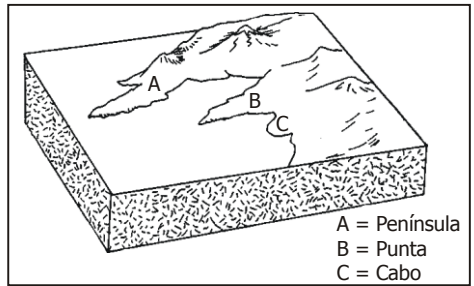
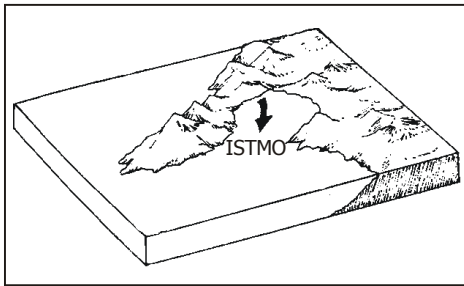
Territorio del Perú: 1'285 215,6 km<sup>2</sup> (Superficie Continental)

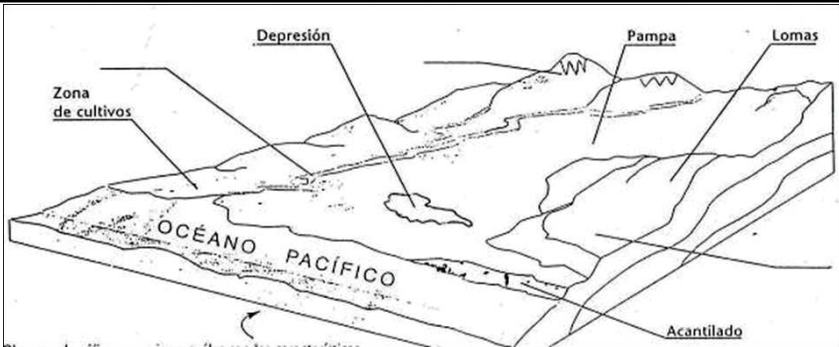


# SIERRA




# COSTA





# SELVA



- A. FILOS
- B. ALTOS
- C. RESTINGAS
- D. TAHUAMPAS O AGUAJALES

- A. RECODOS O MEANDROS
- B. COCHAS O TIPISHCAS
- C. ESTIRONES
- D. CAÑOS

